

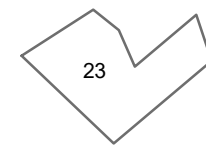
SAMOSSET STREET

North Arrow

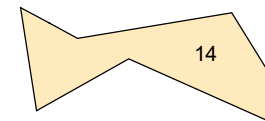
Streetname




Right of Way




Parcel on current map



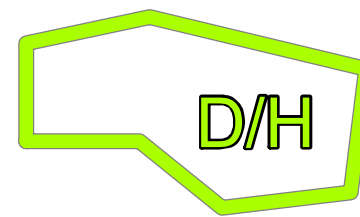
Parcel in Subdivision on current map



Parcel on Adjacent map



Adjacent Map Number



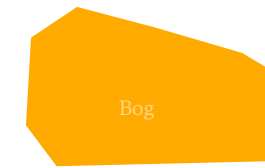
Standard Zoning
(See Standard Zoning Abbreviations)

Lot Label for Small or Narrow lots



Pond


DEP Wetlands



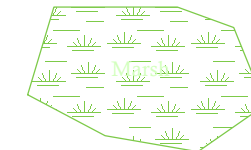
Bog



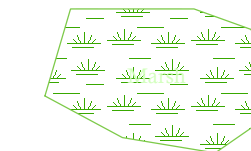
Cranberry
Bog




Shallow
Marsh



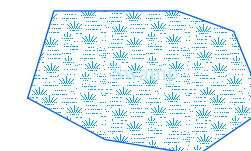
Salt
Marsh



Deep
Marsh



Shrub
Swamp



Wooded
Swamp

Standard Zoning Abbreviations

40R	Smart Growth Zoning
AC	Arterial Commercial
AP	Airport Commercial
D/H	Downtown Harbor
GC	General Commercial
HC	Highway Commercial
LI	Light Industrial
LI/WF	Light Industrial/Waterfront
MC	Mixed Commerce
MWD	Municipal Wastewater District
NC	Neighborhood Commercial
OSOD	Obery Street Overlay District
R-20MD	Mixed Density Residential
R-20MF	Multi Family Residential
R-20SL	Small Lot Residential
R-25	Medium Lot residential
R-40	Large Lot Residential
RR	Rural Residential
TC	Transitional Commercial
WF	Waterfront

Zoning updated through:
2018 Fall Annual Town Meeting Article 25

Data Sources :

MassGIS DEP Wetlands January 2007
MassGIS Orthophotos 2019 USGS

Disclaimer
This plan to be used for assessing purposes only.
The Town of Plymouth makes no claims, no representations and no warranties,
express or implied, concerning the validity (express or implied), the reliability or the accuracy
of the GIS data and/or GIS products furnished by the Town,
including the implied validity of any uses of such data.
Parcel lines are graphic representations only.
Prepared and maintained by the Plymouth Engineering Division.

TOWN OF PLYMOUTH
ASSESSORS MAP KEY
January 1, 2025